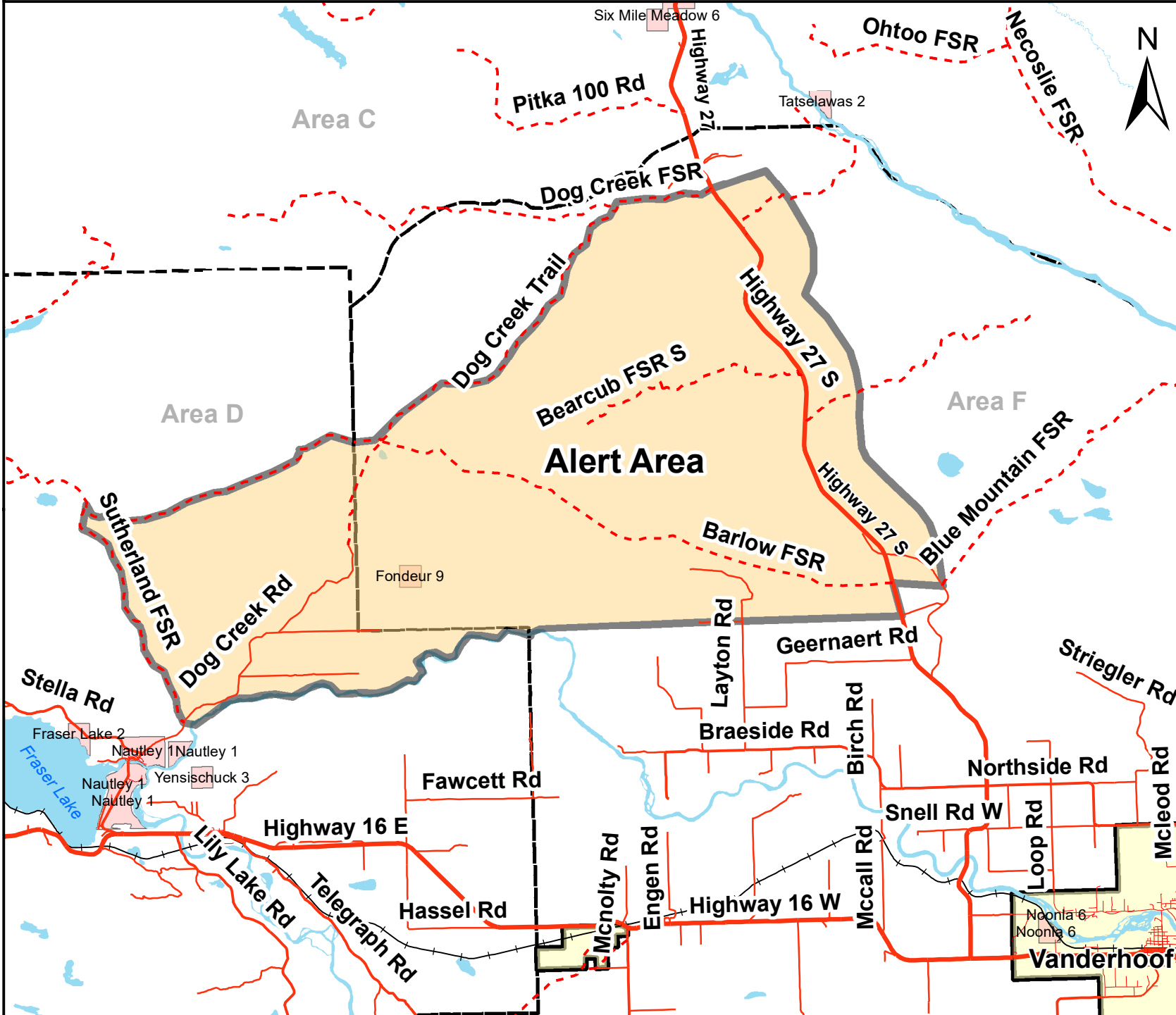







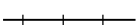





Fraser Lake - Fort Fraser Evacuation Alert Area July 9 2017 1930 h

Legend



-  Alert Area
-  First Nations Reserve
-  Municipal Boundary
-  Forest Service Road
-  Highway
-  Major Secondary Road
-  Secondary Road
-  City Street
-  Railways

*DISCLAIMER. The Regional District of Bulkley-Nechako makes no Warranty, Representation or Guarantee of any kind regarding either maps or other information provided herein or the sources of such maps or other information. The Regional District of Bulkley-Nechako assumes no liability, either for any errors, omissions, or inaccuracies in the information provided regardless of the cause of such or for any decision made, action taken, or action not taken by the user in reliance upon any maps or information provided herein. Please be advised that the data represented here will be maintained on an ongoing basis, and as such, changes frequently.

Scale: 1 cm = 2,000 m
 User: jennifer.macintyre
 Date: 2017-07-09
 Time: 7:52:18 PM